












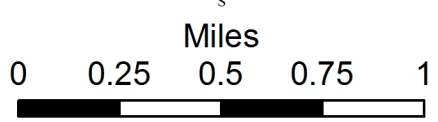


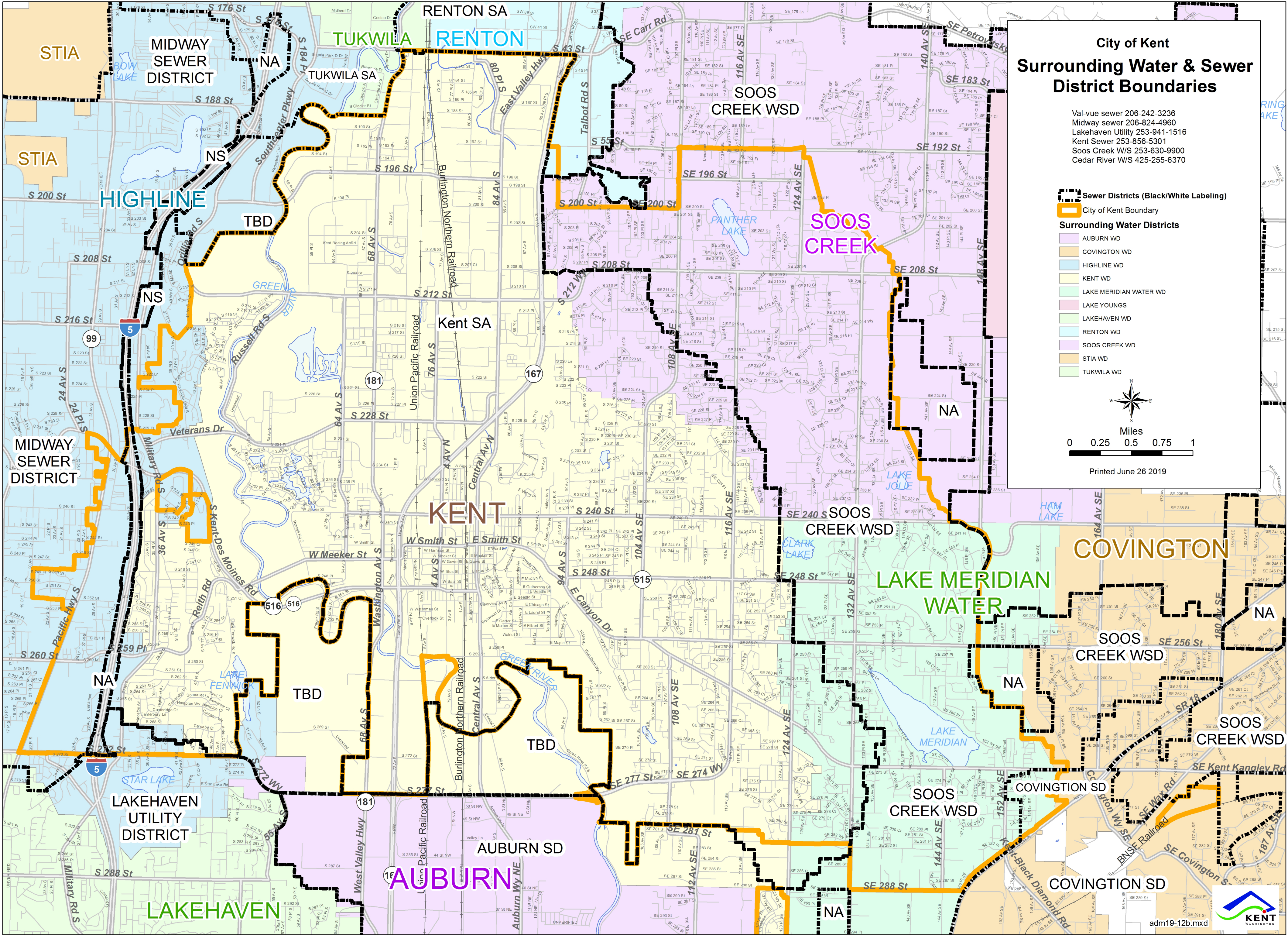
City of Kent Surrounding Water & Sewer District Boundaries

Val-vue sewer 206-242-3236
Midway sewer 206-824-4960
Lakehaven Utility 253-941-1516
Kent Sewer 253-856-5301
Soos Creek W/S 253-630-9900
Cedar River W/S 425-255-6370

-  Sewer Districts (Black/White Labeling)
-  City of Kent Boundary
- Surrounding Water Districts**
-  AUBURN WD
-  COVINGTON WD
-  HIGHLINE WD
-  KENT WD
-  LAKE MERIDIAN WATER WD
-  LAKE YOUNGS
-  LAKEHAVEN WD
-  RENTON WD
-  SOOS CREEK WD
-  STIA WD
-  TUKWILA WD



Printed June 26 2019



adm19-12b.mxd