

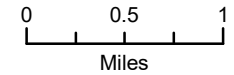
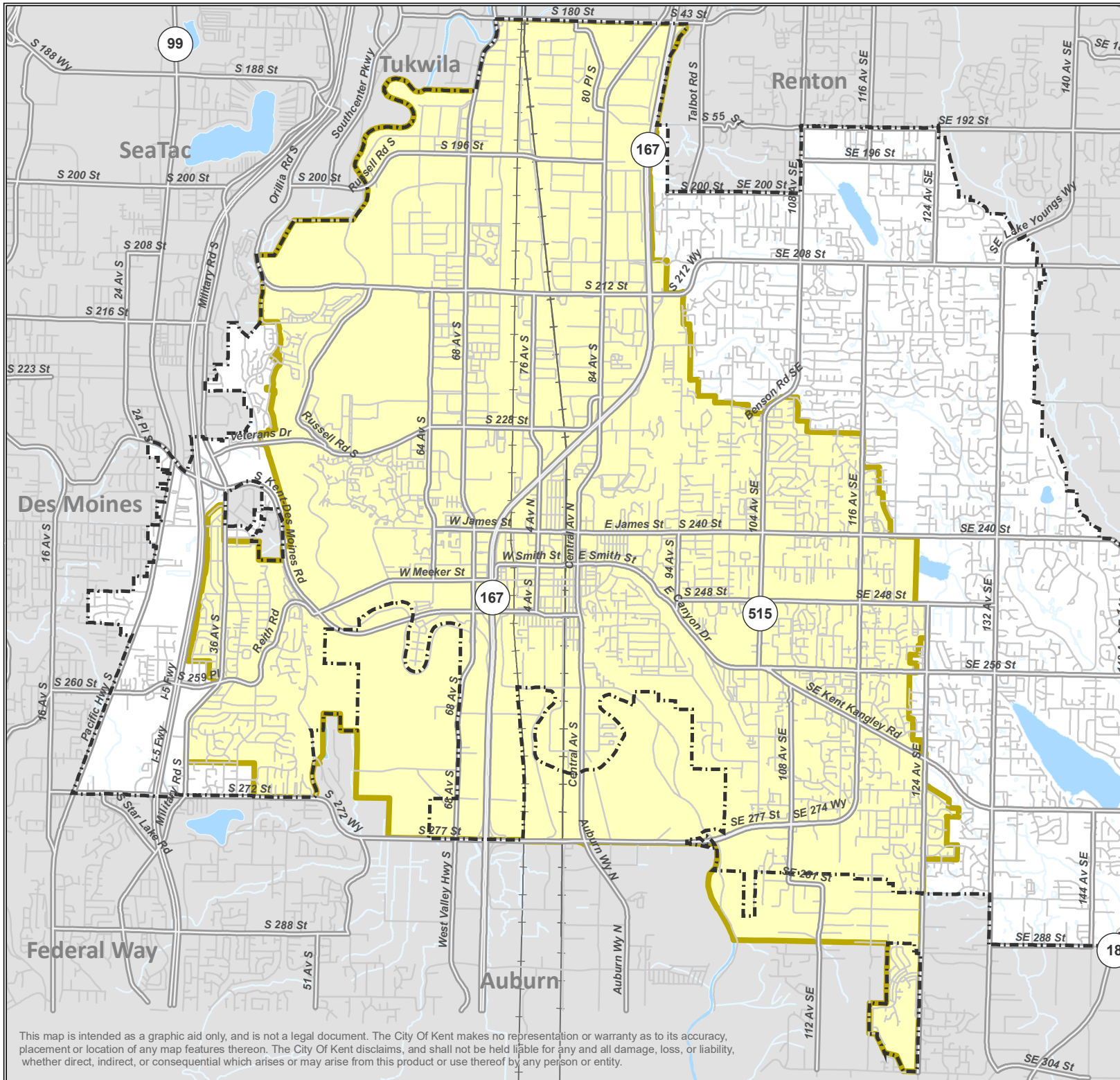


Contractor Use Hydrant Map

-  Kent Water Service Area
-  City of Kent boundary



Revised: February 10, 2020



Use hydrants with 2-inch roundtag ONLY



This map is intended as a graphic aid only, and is not a legal document. The City Of Kent makes no representation or warranty as to its accuracy, placement or location of any map features thereon. The City Of Kent disclaims, and shall not be held liable for any and all damage, loss, or liability, whether direct, indirect, or consequential which arises or may arise from this product or use thereof by any person or entity.